











































Sezio ne	LOCALITA'	LD	PCL	LN	SIN LIB	RIF	FT	PDL	PANNELLA	UDC	IDV	FN	PD	SVP	AUI PENS	Voti Validi	Schede Bianche	Schede Nulle	Voti Nulli	VCNA S	Votanti	Iscritti				
																										
1	MIRA VECCHIA - MOLINETTI	1 0,17%	12 2,09%	111 19,30%	5 0,87%	19 3,30%	4 0,70%	137 23,83%	13 2,26%	34 5,91%	56 9,74%	3 0,52%	177 30,78%	1 0,17%	2 0,35%	575 94,42%	8 1,31%	26 4,27%	0	0	609 66,20%	920	291 41,04%	-114 -10,3%	709 96,33%	-134 -1,9%
2	ZONA MARCONI E ARGINI NOVISSIMO	0 0%	4 0,64%	109 17,36%	17 2,71%	29 4,62%	3 0,48%	135 21,50%	12 1,91%	24 3,82%	64 10,19%	1 0,16%	227 36,15%	1 0,16%	2 0,32%	628 96,76%	7 1,08%	14 2,16%	0	0	649 71,48%	908	343 47,25%	-116 -11,1%	726 96,93%	-98 -0,2%
3	GRAMSCI NORD OVEST (Via Pavese, Miranese, Verga, Oberdan etc)	0 0%	7 1,04%	128 19,02%	6 0,89%	18 2,67%	2 0,30%	173 25,71%	34 5,05%	24 3,57%	63 9,36%	3 0,45%	210 31,20%	0	5 0,74%	673 96,83%	5 0,72%	17 2,45%	0	0	695 74,09%	938	314 40,00%	-104 -8,8%	785 97,39%	-112 -0,6%
4	GRAMSCI CENTRALE (Via Leopardi, Mion, Gramsci, Corridoni, Curiel etc)	1 0,13%	12 1,60%	93 12,40%	11 1,47%	38 5,07%	3 0,40%	189 25,20%	17 2,27%	35 4,67%	99 13,20%	2 0,27%	246 32,80%	2 0,27%	2 0,27%	750 97,02%	7 0,91%	16 2,07%	0	0	773 73,27%	1055	364 41,60%	-118 -8,8%	875 97,55%	-125 -0,5%
5	BAR VENEZIA NORD (Via Bandiera, Battisti, Calvi, Mameli, Naritti, Segheria	1 0,17%	5 0,83%	97 16,09%	6 1%	22 3,65%	3 0,50%	139 23,05%	15 2,49%	31 5,14%	72 11,94%	3 0,50%	204 33,83%	0	5 0,83%	603 95,71%	10 1,59%	17 2,70%	0	0	630 73,86%	853	298 42,57%	-94 -8,7%	700 98,18%	-97 -2,5%
6	BAR VENEZIA SUD (Via Albinoni, Bergamo, Livorno, Fornace, Riv. Matteotti)	0 0%	7 1,23%	104 18,28%	11 1,93%	19 3,34%	5 0,88%	156 27,42%	24 4,22%	27 4,75%	70 12,30%	2 0,35%	142 24,96%	0	2 0,35%	569 97,26%	6 1,03%	10 1,71%	0	0	585 54,47%	1074	253 36,83%	-111 -11,9%	687 98,14%	-118 -0,9%
33	MIRA TAGLIO (Via Alfieri, Pascoli, Dante, Don Granzo, Marconi)	0 0%	4 0,67%	82 13,69%	13 2,17%	15 2,50%	3 0,50%	191 31,89%	22 3,67%	18 3,01%	69 11,52%	2 0,33%	174 29,05%	1 0,17%	5 0,83%	599 96,77%	4 0,65%	16 2,58%	0	0	619 70,58%	877	261 37,61%	-87 -8,6%	694 97,61%	-95 -0,8%
<b>TOTALE MIRA TAGLIO</b>		<b>3</b> 0,1%	<b>51</b> 1,2%	<b>724</b> 16,5%	<b>69</b> 1,6%	<b>160</b> 3,6%	<b>23</b> 0,5%	<b>1120</b> 25,5%	<b>137</b> 3,1%	<b>193</b> 4,4%	<b>493</b> 11,2%	<b>16</b> 0,4%	<b>1380</b> 31,4%	<b>5</b> 0,1%	<b>23</b> 0,5%	<b>4397</b>							<b>2124</b> 41,04%	<b>-744</b> -9,7%	<b>5176</b>	<b>-779</b>
7	PORTO MENAI - PIAZZA VECCHIA (Via Agazzi, Agnesi, Argini Novissimo, dei Campi, Padova, Porto Menai)	0 0%	8 1,26%	91 14,29%	14 2,20%	34 5,34%	4 0,63%	141 22,14%	8 1,26%	20 3,14%	60 9,42%	2 0,31%	252 39,56%	0	3 0,47%	637 96,96%	8 1,22%	12 1,83%	0	0	657 71,96%	913	352 46,81%	-100 -7,3%	752 98,17%	-115 -1,2%
8	PIAZZA VECCHIA CENTRO	1 0,18%	7 1,29%	110 20,33%	8 1,48%	28 5,18%	3 0,55%	128 23,66%	10 1,85%	13 2,40%	45 8,32%	3 0,55%	182 33,64%	0	3 0,55%	541 92,96%	15 2,58%	26 4,47%	0	0	582 69,45%	838	286 40,17%	-104 -6,5%	712 96,61%	-171 -3,7%
9	PIAZZA VECCHIA VERSO GIARE	0 0%	10 1,74%	126 21,91%	6 1,04%	24 4,17%	6 1,04%	136 23,65%	4 0,70%	29 5,04%	59 10,26%	4 0,70%	167 29,04%	0	4 0,70%	575 95,20%	8 1,32%	21 3,48%	0	0	604 66,59%	907	290 39,67%	-123 -10,6%	731 97,08%	-156 -1,9%
10	BASSA GAMBARARE - MOLIN ROTTO	0 0%	7 1,04%	144 21,30%	9 1,33%	21 3,11%	4 0,59%	167 24,70%	12 1,78%	29 4,29%	50 7,40%	4 0,59%	228 33,73%	0	1 0,15%	676 96,57%	11 1,57%	13 1,86%	0	0	700 72,16%	970	297 37,03%	-69 -3,3%	802 96,86%	-126 -0,3%
<b>TOTALE PIAZZA VECCHIA</b>		<b>1</b> 0,0%	<b>32</b> 1,3%	<b>471</b> 19,4%	<b>37</b> 1,5%	<b>107</b> 4,4%	<b>17</b> 0,7%	<b>572</b> 23,5%	<b>34</b> 1,4%	<b>91</b> 3,7%	<b>214</b> 8,8%	<b>13</b> 0,5%	<b>829</b> 34,1%	<b>0</b> 0,0%	<b>11</b> 0,5%	<b>2429</b>							<b>1225</b> 40,87%	<b>-396</b> -6,7%	<b>2997</b>	<b>-568</b>
11	MARANO EST (Via Caltana, Cigno, delle Ginestre, Sotto il Monte, Fossa Donne)	1 0,17%	6 1,03%	109 18,63%	11 1,88%	32 5,47%	6 1,03%	139 23,76%	11 1,88%	28 4,79%	44 7,52%	5 0,85%	187 31,97%	1 0,17%	5 0,85%	585 95,74%	12 1,96%	14 2,29%	0	0	611 70,80%	863	288 41,74%	-101 -9,8%	690 97,18%	-105 -1,4%

Sezio ne	LOCALITA'	LD	PCL	LN	SIN LIB	RIF	FT	PDL	PANNELLA	UDC	IDV	FN	PD	SVP	AUI PENS	Voti Validi	Schede Bianche	Schede Nulle	Voti Nulli	VCNA S	Votanti	Iscritti	PD politiche 2008	Delta PD	Voti Validi 08	Delta voti validi
																										
12	MARANO OVEST (Via Argine Taglio, Miranese, Daino, Camoscio)	1 0,15%	8 1,17%	144 21,11%	19 2,79%	27 3,96%	6 0,88%	151 22,14%	19 2,79%	34 4,99%	66 9,68%	3 0,44%	197 28,89%	2 0,29%	5 0,73%	682 94,07%	10 1,38%	33 4,55%	0	0	725 70,46%	1029	303 40,56%	-106 -11,7%	747 95,89%	-65 -1,8%
<b>TOTALE MARANO</b>		<b>2</b> 0,2%	<b>14</b> 1,1%	<b>253</b> 20,0%	<b>30</b> 2,4%	<b>59</b> 4,7%	<b>12</b> 0,9%	<b>290</b> 22,9%	<b>30</b> 2,4%	<b>62</b> 4,9%	<b>110</b> 8,7%	<b>8</b> 0,6%	<b>384</b> 30,3%	<b>3</b> 0,2%	<b>10</b> 0,8%	<b>1267</b>							<b>591</b> 41,13%	<b>-207</b> -10,8%	<b>1437</b>	<b>-170</b>
13	BORBIAGO (Via Boldani, Trento, Valli)	1 0,18%	6 1,08%	106 19,03%	2 0,36%	15 2,69%	4 0,72%	167 29,98%	20 3,59%	20 3,59%	39 7%	3 0,54%	170 30,52%	1 0,18%	3 0,54%	557 94,09%	12 2,03%	23 3,89%	0	0	592 71,84%	824	249 37,73%	-79 -7,2%	660 97,92%	-103 -3,8%
14	BORBIAGO (Via Botte, Tresievoli, Ortona, Pisa etc)	0 0%	9 1,53%	111 18,88%	9 1,53%	29 4,93%	3 0,51%	143 24,32%	14 2,38%	18 3,06%	43 7,31%	2 0,34%	202 34,35%	0	5 0,85%	588 94,84%	7 1,13%	25 4,03%	0	0	620 68,81%	901	316 45,40%	-114 -11,1%	696 97,07%	-108 -2,2%
15	BORBIAGO (Via Olmo, Rugoletto, Teramo; Dalmazia, Ancona)	0 0%	5 0,76%	121 18,39%	12 1,82%	21 3,19%	2 0,30%	148 22,49%	11 1,67%	33 5,02%	60 9,12%	2 0,30%	241 36,63%	1 0,15%	1 0,15%	658 95,78%	9 1,31%	20 2,91%	0	0	687 73,16%	939	345 45,22%	-104 -8,6%	763 95,97%	-105 -0,2%
16	BORBIAGO (Via Calabria, Sardegna, Istria, Ticino etc)	2 0,38%	6 1,15%	76 14,56%	10 1,92%	13 2,49%	4 0,77%	108 20,69%	10 1,92%	27 5,17%	66 12,64%	2 0,38%	194 37,16%	3 0,57%	1 0,19%	522 95,96%	6 1,10%	16 2,94%	0	0	544 76,19%	714	274 45,21%	-80 -8,1%	606 97,27%	-84 -1,3%
<b>TOTALE BORBIAGO</b>		<b>3</b> 0,1%	<b>26</b> 1,1%	<b>414</b> 17,8%	<b>33</b> 1,4%	<b>78</b> 3,4%	<b>13</b> 0,6%	<b>566</b> 24,3%	<b>55</b> 2,4%	<b>98</b> 4,2%	<b>208</b> 8,9%	<b>9</b> 0,4%	<b>807</b> 34,7%	<b>5</b> 0,2%	<b>10</b> 0,4%	<b>2325</b>							<b>1184</b> 43,45%	<b>-377</b> -8,7%	<b>2725</b>	<b>-400</b>
17	MIRA PORTE (Via Cimitero, Mocenigo, Riscossa, Trentin, Zara)	0 0%	3 0,54%	91 16,31%	14 2,51%	23 4,12%	4 0,72%	129 23,12%	18 3,23%	19 3,41%	75 13,44%	3 0,54%	177 31,72%	0	2 0,36%	558 98,24%	4 0,70%	6 1,06%	0	0	568 68,19%	833	272 39,77%	-95 -8,1%	684 98,42%	-126 -0,2%
18	MIRA PORTE - MIRA BUSE (Marinai d'Italia, S. Antonio, delle Porte, Città Giardino, Matteotti)	1 0,17%	5 0,83%	86 14,36%	9 1,50%	26 4,34%	3 0,50%	155 25,88%	19 3,17%	23 3,84%	89 14,86%	2 0,33%	177 29,55%	1 0,17%	3 0,50%	599 96,61%	6 0,97%	14 2,26%	0	1 %	620 72,43%	856	278 39,38%	-101 -9,8%	706 98,19%	-107 -1,6%
19	MIRA BUSE (Ferrovia, Sempione, Serenissima)	1 0,18%	7 1,29%	105 19,37%	13 2,40%	18 3,32%	2 0,37%	104 19,19%	12 2,21%	23 4,24%	67 12,36%	1 0,18%	186 34,32%	0	3 0,55%	542 96,96%	5 0,89%	12 2,15%	0	0	559 69,44%	805	308 45,90%	-122 -11,6%	671 99,41%	-129 -2,5%
20	MIRA PORTE (Borromini, Da Maiano, Pertini, Palladio)	0 0%	11 1,59%	139 20,06%	15 2,16%	42 6,06%	8 1,15%	150 21,65%	18 2,60%	23 3,32%	85 12,27%	4 0,58%	190 27,42%	2 0,29%	6 0,87%	693 94,93%	10 1,37%	27 3,70%	0	0	730 69,72%	1047	284 35,02%	-94 -7,6%	811 95,98%	-118 -1,1%
21	MIRA PORTE (Bernini, Valmarana)	0 0%	8 1,34%	91 15,24%	24 4,02%	45 7,54%	1 0,17%	90 15,08%	26 4,36%	27 4,52%	65 10,89%	3 0,50%	212 35,51%	0	5 0,84%	597 96,92%	5 0,81%	14 2,27%	0	0	616 71,79%	858	319 44,93%	-107 -9,4%	710 98,20%	-113 -1,3%
34	MIRA PORTE - MIRA BUSE (Via Boldani, di Vittorio, Buse, Scarparo, Mar Tirreno)	1 0,17%	6 1,03%	99 16,98%	9 1,54%	31 5,32%	6 1,03%	141 24,19%	9 1,54%	21 3,60%	79 13,55%	1 0,17%	172 29,50%	2 0,34%	6 1,03%	583 95,89%	4 0,66%	21 3,45%	0	0	608 68,55%	887	276 39,83%	-104 -10,3%	693 96,12%	-110 -0,2%
<b>TOTALE MIRA PORTE</b>		<b>3</b> 0,1%	<b>40</b> 1,1%	<b>611</b> 17,1%	<b>84</b> 2,4%	<b>185</b> 5,2%	<b>24</b> 0,7%	<b>769</b> 21,5%	<b>102</b> 2,9%	<b>136</b> 3,8%	<b>460</b> 12,9%	<b>14</b> 0,4%	<b>1114</b> 31,2%	<b>5</b> 0,1%	<b>25</b> 0,7%	<b>3572</b>							<b>1737</b> 40,63%	<b>-623</b> -9,4%	<b>4275</b>	<b>-703</b>
22	ORIANO (monti e Stazione)	1 0,17%	10 1,68%	87 14,57%	16 2,68%	27 4,52%	3 0,50%	122 20,44%	17 2,85%	25 4,19%	58 9,72%	3 0,50%	227 38,02%	0	1 0,17%	597 95,83%	5 0,80%	21 3,37%	0	0	623 74,97%	831	314 46,52%	-87 -8,5%	675 96,57%	-78 -0,7%

Sezio ne	LOCALITA'	LD	PCL	LN	SIN LIB	RIF	FT	PDL	PANNELLA	UDC	IDV	FN	PD	SVP	AUI PENS	Voti Validi	Schede Bianche	Schede Nulle	Voti Nulli	VCNA S	Votanti	Iscritti	PD politiche 2008	Delta PD	Voti Validi 08	Delta voti validi
																										
23	ORIAGO (Vicolo Carabinieri, Emilia, Ferrara)	2 0,41%	3 0,62%	75 15,50%	7 1,45%	19 3,93%	3 0,62%	93 19,21%	14 2,89%	37 7,64%	50 10,33%	0 0%	180 37,19%	0 0%	1 0,21%	484 95,28%	6 1,18%	18 3,54%	0 0%	0 0%	508 69,49%	731	270 44,41%	-90 -7,2%	608 97,28%	-124 -2,0%
24	ORIAGO (via Basilicata, Calabria, Malpaga, Sesia etc)	0 0%	5 0,83%	117 19,50%	8 1,33%	10 1,67%	2 0,33%	154 25,67%	17 2,83%	30 5%	42 7%	2 0,33%	210 35%	0 0%	3 0,50%	600 95,24%	6 0,95%	24 3,81%	0 0%	0 0%	630 70,55%	893	277 39,12%	-67 -4,1%	708 96,46%	-108 -1,2%
25	ORIAGO (via Ca Rubaldi, Lusore, Lomellina, Conegliano etc)	0 0%	11 1,76%	120 19,20%	19 3,04%	18 2,88%	1 0,16%	137 21,92%	12 1,92%	22 3,52%	80 12,80%	0 0%	202 32,32%	1 0,16%	2 0,32%	625 94,27%	12 1,81%	26 3,92%	0 0%	0 0%	663 69,94%	948	290 37,61%	-88 -5,3%	771 95,90%	-146 -1,6%
26	ORIAGO (Via Cadore, Colombara, Risato Bellin, Romagna etc)	2 0,35%	5 0,87%	88 15,33%	13 2,26%	21 3,66%	2 0,35%	130 22,65%	19 3,31%	22 3,83%	71 12,37%	4 0,70%	193 33,62%	1 0,17%	3 0,52%	574 95,67%	8 1,33%	18 -0,03	0 0%	0 0%	600 74,53%	805	250 37,31%	-57 -3,7%	670 97,95%	-96 -2,3%
27	ORIAGO (Lago Iugano, Piazza Mercato, Risorgimento, Seriola)	0 0%	8 1,27%	121 19,15%	14 2,22%	28 4,43%	5 0,79%	173 27,37%	16 2,53%	16 2,53%	57 9,02%	4 0,63%	185 29,27%	1 0,16%	4 0,63%	632 95,32%	10 1,51%	21 3,17%	0 0%	0 0%	663 68,78%	964	309 39,92%	-124 -10,7%	774 97,48%	-142 -2,2%
28	ORIAGO (Caleselle, Riv. S. Pietro)	0 0%	6 1,03%	93 15,98%	17 2,92%	26 4,47%	2 0,34%	129 22,16%	12 2,06%	34 5,84%	46 7,90%	2 0,34%	211 36,25%	1 0,17%	3 0,52%	582 94,94%	10 1,63%	21 3,43%	0 0%	0 0%	613 72,98%	840	289 41,70%	-78 -5,5%	693 96,12%	-111 -1,2%
29	ORIAGO (Lago di Icco, Garda, Trasimeno, Sabbiona)	0 0%	6 0,95%	136 21,48%	4 0,63%	31 4,90%	2 0,32%	149 23,54%	27 4,27%	23 3,63%	62 9,79%	1 0,16%	188 29,70%	2 0,32%	2 0,32%	633 96,49%	6 0,91%	17 2,59%	0 0%	0 0%	656 71,62%	916	293 39,76%	-105 -10,1%	737 96,47%	-104 0,0%
30	ORIAGO (Alberoni, Pellestrina, Lago Levico, Bracciano e Maggiore)	0 0%	5 0,91%	95 17,27%	12 2,18%	33 6%	4 0,73%	127 23,09%	22 4%	16 2,91%	75 13,64%	2 0,36%	158 28,73%	1 0,18%	0 0%	550 95,16%	7 1,21%	21 3,63%	0 0%	0 0%	578 66,51%	869	265 38,18%	-107 -9,5%	694 97,34%	-144 -2,2%
35	ORIAGO (Via Azalee, Borgo Fiori, Garofani Lago Misurina, Torcello, Lepanto)	0 0%	9 1,65%	102 18,68%	14 2,56%	14 2,56%	2 0,37%	127 23,26%	8 1,47%	23 4,21%	49 8,97%	1 0,18%	192 35,16%	0 0%	5 0,92%	546 96,47%	10 1,77%	10 1,77%	0 0%	0 0%	566 73,41%	771	248 38,99%	-56 -3,8%	636 97,70%	-90 -1,2%
<b>TOTALE ORIAGO</b>		<b>5</b> 0,1%	<b>68</b> 1,2%	<b>1034</b> 17,8%	<b>124</b> 2,1%	<b>227</b> 3,9%	<b>26</b> 0,4%	<b>1341</b> 23,0%	<b>164</b> 2,8%	<b>248</b> 4,3%	<b>590</b> 10,1%	<b>19</b> 0,3%	<b>1946</b> 33,4%	<b>7</b> 0,1%	<b>24</b> 0,4%	<b>5823</b>							<b>2805</b> 40,27%	<b>-859</b> -6,9%	<b>6966</b>	<b>-1143</b>
31	MALCONTENTA - DOGALETTO (Bastie, Bastiette, Cacciatori, Piazza Malcontenta, Turisti, Foscara)	1 0,14%	9 1,23%	162 22,10%	12 1,64%	22 3%	1 0,14%	171 23,33%	13 1,77%	26 3,55%	54 7,37%	2 0,27%	257 35,06%	0 0%	3 0,41%	733 94,95%	13 1,68%	26 3,37%	0 0%	0 0%	772 67,84%	1138	339 36,89%	-82 -1,8%	919 95,53%	-186 -0,6%
32	MALCONTENTA (Via Boito, Fusinato, Laghi, Malcantone)	0 0%	4 0,70%	120 21,05%	13 2,28%	15 2,63%	9 1,58%	160 28,07%	10 1,75%	29 5,09%	46 8,07%	0 0%	157 27,54%	1 0,18%	6 1,05%	570 95,64%	8 1,34%	18 3,02%	0 0%	0 0%	596 69,30%	860	224 33,43%	-67 -5,9%	670 97,38%	-100 -1,7%
<b>TOTALE MALCONTENTA</b>		<b>1</b> 0,1%	<b>13</b> 1,0%	<b>282</b> 21,6%	<b>25</b> 1,9%	<b>37</b> 2,8%	<b>10</b> 0,8%	<b>331</b> 25,4%	<b>23</b> 1,8%	<b>55</b> 4,2%	<b>100</b> 7,7%	<b>2</b> 0,2%	<b>414</b> 31,8%	<b>1</b> 0,1%	<b>9</b> 0,7%	<b>1303</b>							<b>563</b> 35,43%	<b>-149</b> -3,7%	<b>1589</b>	<b>-286</b>
<b>tot</b>	<b>Comune di Mira - DATI EUROPEE</b>	<b>18</b> 0,09%	<b>244</b> 1,16%	<b>3789</b> 17,94%	<b>402</b> 1,90%	<b>853</b> 4,04%	<b>125</b> 0,59%	<b>4989</b> 23,63%	<b>545</b> 2,58%	<b>883</b> 4,18%	<b>2175</b> 10,30%	<b>81</b> 0,38%	<b>6874</b> 32,55%	<b>26</b> 0,12%	<b>112</b> 0,53%	<b>21116</b> 95,76%	<b>280</b> 1,27%	<b>654</b> 2,97%	<b>0</b> 0	<b>1</b> 0	<b>22051</b> 70,28%	<b>31375</b>	<b>10229</b> 40,65%	<b>-3355</b> -8,1%	<b>25165</b> 97,12%	<b>-4049</b> -1,4%
	<b>collegio Mira 1</b>	<b>9</b> 0,09%	<b>123</b> 1,18%	<b>1862</b> 17,87%	<b>169</b> 1,62%	<b>404</b> 3,88%	<b>65</b> 0,62%	<b>2548</b> 24,46%	<b>256</b> 2,46%	<b>444</b> 4,26%	<b>1025</b> 9,84%	<b>46</b> 0,44%	<b>3400</b> 32,64%	<b>13</b> 0,12%	<b>54</b> 0,52%	<b>10418</b>							<b>5124</b> 41,54%	<b>-1724</b> -8,9%	<b>12335</b>	<b>-1917</b>
	<b>collegio Mira 2</b>	<b>9</b> 0,08%	<b>121</b> 1,13%	<b>1927</b> 18,01%	<b>233</b> 2,18%	<b>449</b> 4,20%	<b>60</b> 0,56%	<b>2441</b> 22,82%	<b>289</b> 2,70%	<b>439</b> 4,10%	<b>1150</b> 10,75%	<b>35</b> 0,33%	<b>3474</b> 32,47%	<b>13</b> 0,12%	<b>58</b> 0,54%	<b>10698</b>							<b>5105</b> 39,79%	<b>-1631</b> -7,3%	<b>12830</b>	<b>-2132</b>